




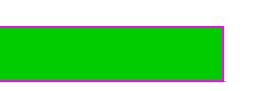













LEGEND





	(R-1) RESIDENTIAL DISTRICT ONE		(C-1B) COMMERCIAL USE DISTRICT ONE B		(I-2) INDUSTRIAL DISTRICT TWO		CITY LIMITS
	(R-2) RESIDENTIAL DISTRICT TWO		(C-1) COMMERCIAL USE DISTRICT ONE		(S-1) SUBURBAN 1		LOT NUMBER
	(R-3) RESIDENTIAL DISTRICT THREE		(C-2) COMMERCIAL USE DISTRICT TWO		(O.S.) OPEN SPACE		BLOCK NUMBER
	(R-4) RESIDENTIAL DISTRICT FOUR		(I-1) INDUSTRIAL DISTRICT ONE		CITY PARKS		PLAT NAME
	(R-1M) RESIDENTIAL-MEDICAL DISTRICT						

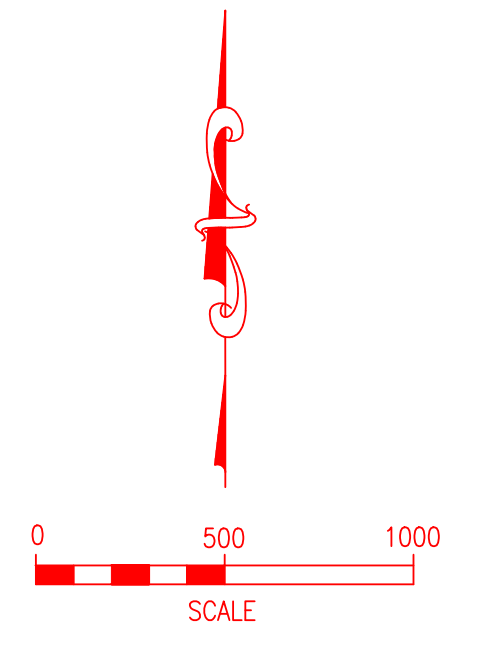
CITY OF OTHELLO FUTURE ZONING & GROWTH AREA MAP

November 18, 2019



FUTURE

	RESIDENTIAL
	COMMERCIAL
	LIGHT INDUSTRIAL
	HEAVY INDUSTRIAL
	GROWTH AREA



From Future Light Industrial
To Current I-2

From Future Light Industrial
To Current I-1

All Zoning Inside City Limits Matches The Official Zoning Map
Adopted At The Time Of This Update, With The Exception Of
The Two Areas Shown Above.

